


Ibn Sina Hospital

Ompora Budgam



 GPS Map Camera

null, null, null

OMPORA, 2PPP+G5G, near RAILWAY STATION, 19111

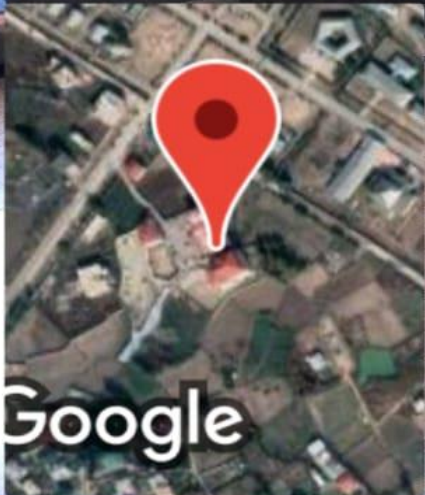
Lat 34.036279°

Long 74.734953°

01/05/23 05:39 PM GMT +05:30



Reception Area IBN SINA HOSPITAL

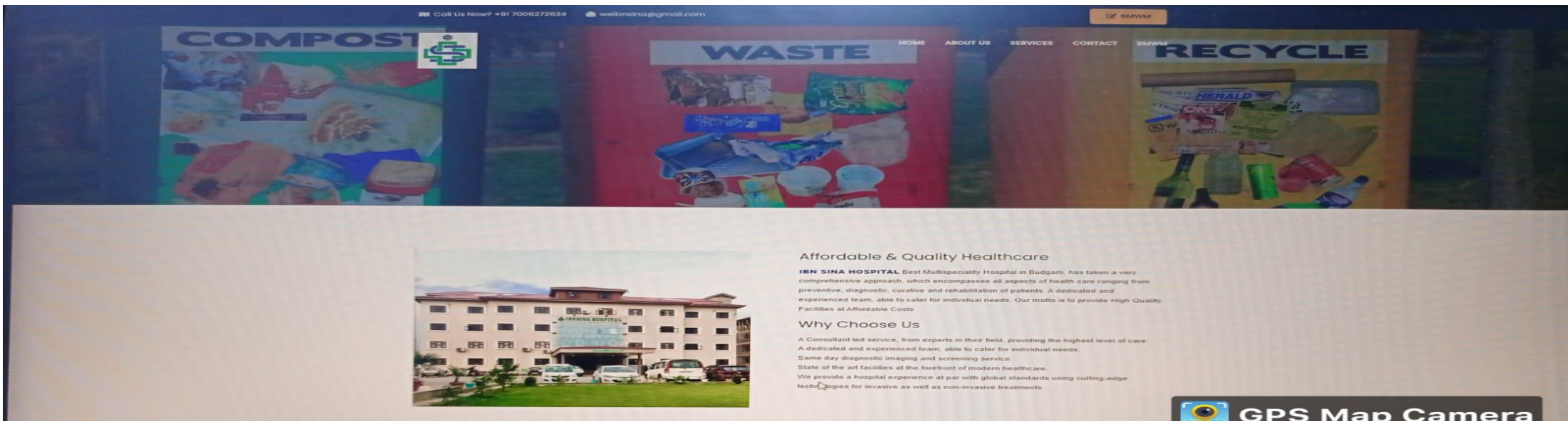


GPS Map Camera
null, null, null
2PPP+G5G, near RAILWAY STATION, 191111
Lat 34.03611°
Long 74.735588°
01/05/23 05:33 PM GMT +05:30

Web Site Portal Linked IBN SINA HOSPITAL

Site Link:

www.ibnsinabmwm.com



Call Us Now? +91 7006272634 | webnsina@gmail.com | BMWM

COMPOST WASTE RECYCLE

HOME ABOUT US SERVICES CONTACT BMWM

Affordable & Quality Healthcare
IBN SINA HOSPITAL Best Multispecialty Hospital in Budgam, has taken a very comprehensive approach, which encompasses all aspects of health care ranging from preventive, diagnostic, curative and rehabilitation of patients. A dedicated and experienced team, able to cater for individual needs. Our motto is to provide High Quality Facilities at Affordable Costs.

Why Choose Us
A Consultant led service, from experts in their field, providing the highest level of care. A dedicated and experienced team, able to cater for individual needs. Same day diagnostic imaging and screening service. State of the art facilities at the forefront of modern healthcare. We provide a hospital experience at par with global standards using cutting-edge technologies for invasive as well as non-invasive treatments.

Our Services

GPS Map Camera

Google

Microsoft
Includes: Office Home & Student
Don't forget to activate.

hp


01/05/23 05:53 PM GMT +05:30

null, null, null
2PPP+G5G, near RAILWAY STATION, 191111
Lat 34.036115°
Long 74.735588°
01/05/23 05:53 PM GMT +05:30

IBN SINA HOSPITAL

Ompora Budgam

Lifting Area

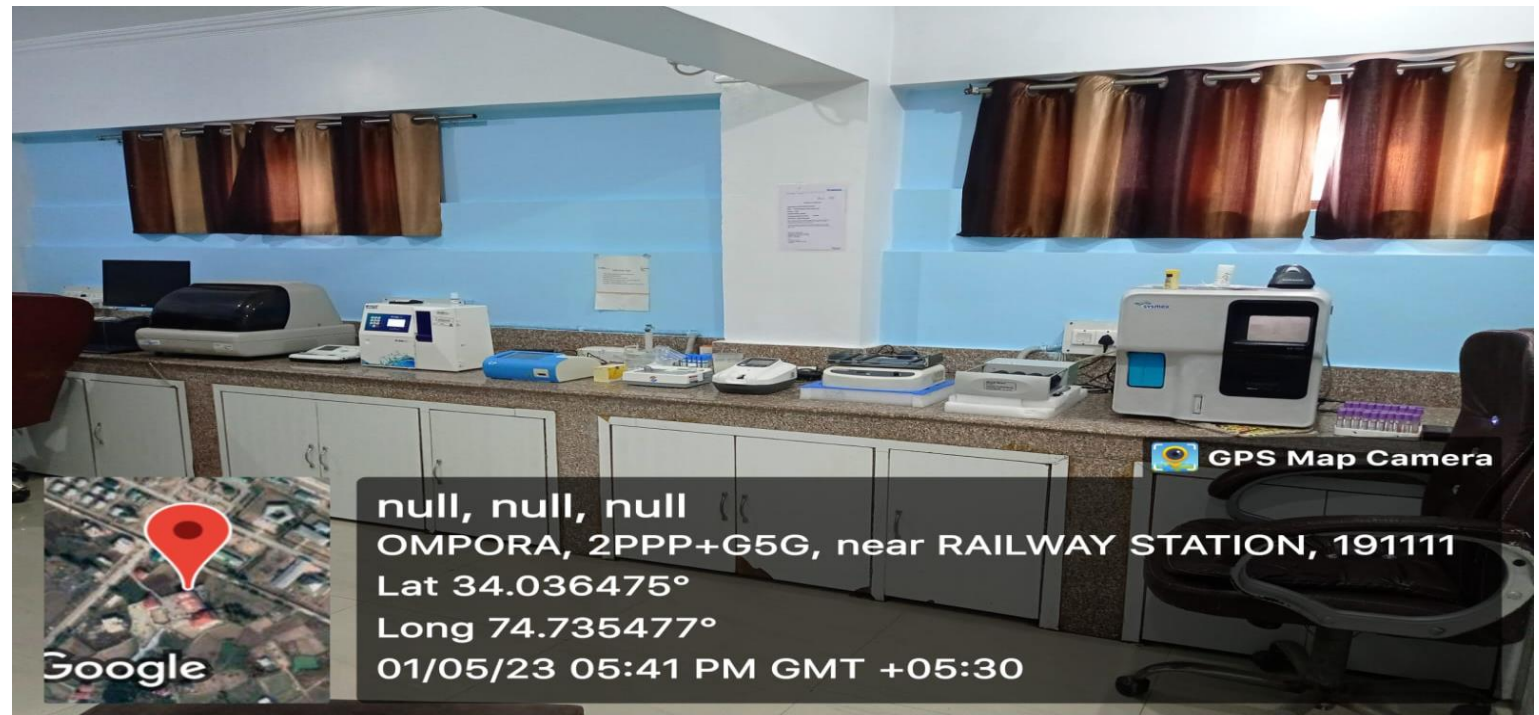


 GPS Map Camera

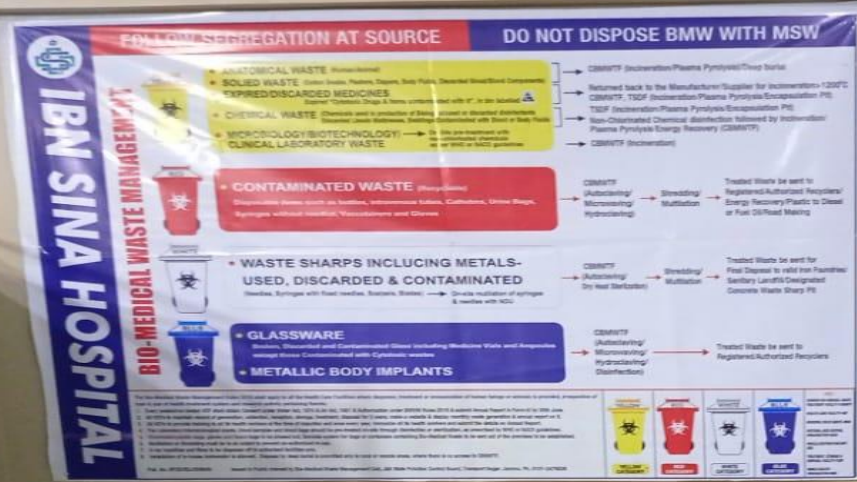


null, null, null
2PPP+G5G, near RAILWAY STATION, 191111
Lat 34.035777°
Long 74.735058°
01/05/23 05:38 PM GMT +05:30

IBN SINA HOSPITAL



IBN SINA HOSPITAL



GPS Map Camera



null, null, null
2PPP+G5G, near RAILWAY STATION, 191111
Lat 34.036115°
Long 74.73561°
01/05/23 06:02 PM GMT +05:30

Barcode System IBN SINA HOSPITAL


BAR Code System
IBN-SINA Hospital.

W 1181993000024300



IBN-Sina Hospit Srinagar
M/S CLEAN CIT

GPS Map Camera



null, null, null
2PPP+G5G, near RAILWAY STATION, 191111
Lat 34.03611°
Long 74.735585°
01/05/23 05:57 PM GMT +05:30

IBN SINA HOSPITAL BMW Logbook

IBN SINA HOSPITAL

Date of Generation	Quantity of BMW Generator (Kg) Colour Coding and Category				Total	Date of Collection	Time (am/pm)	Name And Signature Of Person Collected Biomedical Waste	Name and Signature of HCF staff
	Yellow	Red	White	Blue					
01-4-23	2	2 1/2	2	2	8 1/2 kg	2-4-23	8:00 am	Zahool	
02-4-23	3	2 1/2	2	2	9 1/2 kg	3-4	8:15 am	Zahool	
03-4-23	2 1/2	2	2	2	8 1/2 kg	4-4	8:00 am	Zahool	
04-4-23	2	3	4	3	12 kg	5-4	8:15 am	Zahool	
05-4-23	3	2	3 1/2	2 1/2	11 kg	6-4	8:10 am	Zahool	
06-4-23	2	3	3	3	11 kg	7-4	8:00 am	Zahool	
07-4-23	2	2 1/2	2	2	8 1/2 kg	8-4	8:35 am	Zahool	
08-4-23	2	3	4	3	12 kg	9-4	8:35 am	Zahool	
09-4-23	3	2 1/2	2	2	11 1/2 kg	10-4-23	8:30 am	Zahool	
10-4-23	2	3	4	3	12 kg	11-4-23	8:15 am	Zahool	
11-4-23	2	2	3	3	10 kg	12-4-23	8:15 am	Zahool	
12-4-23	2 1/2	2	3	3	10 1/2 kg	13-4-23	8:00 am	Zahool	
13-4-23	2	2	3 1/2	2 1/2	10 kg	14-4-23	8:00 am	Zahool	
14-4-23	2	2 1/2	2	2	8 1/2 kg	15-4-23	8:00 am	Zahool	
15-4-23	3	2 1/2	2	2	9 1/2 kg	16-4-23	8:00 am	Zahool	
16-4-23	3	2	2	2 1/2	9 1/2 kg	17-4	8:30 am	Zahool	
17-4-23	1	1 1/2	2	3 1/2	7 1/2 kg	18/4/23	8:30 am	Zahool	
18-4-23	3	2	2	2 1/2	9 1/2 kg	19/4/23	8:30 am	Zahool	
19-4-23	3	3	4	3	13 kg	20/4/23	8:00 am	Zahool	
20-4-23	2	2	2	2	8 kg	21/4/23	8:00 am	Zahool	



GPS Map Camera



null, null, null
 2PPP+G5G, near RAILWAY STATION, 191111
 Lat 34.036113°
 Long 74.735597°
 01/05/23 05:58 PM GMT +05:30

IBN SINA HOSPITAL ETP Logbook



IBN-SINA HOSPITAL

A Multi Super Speciality Hospital


OMPORA BUDGAM NEAR MAIN GATE RAILWAY STATION BUDGAM-191111 (J&K)

Website: www.ibnsinaindia.com
Email: web@ibnsinaindia.com

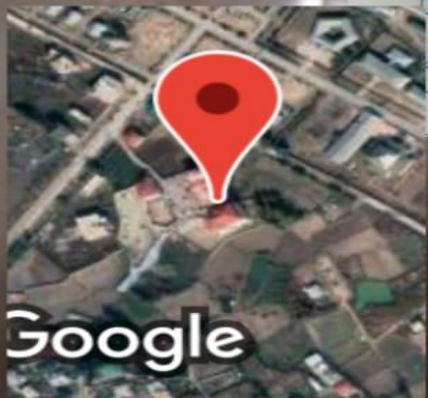
Contact No's : 9419023501, 9622552553

For the Month of _____

DATE	WATER INLET FLOW (LPH)	PLANT OPERATING TIME		PH		SLUDGE QTY (IN KG)	CHEMICAL CONSUMPTION IN KG			QTY. OF TREATED WATER	ELECTRICITY METER READING		OPERATOR SIGNATURE
		START	CLOSE	INLET	OUT LET		LIME	ALUM	POLY		START	CLOSE	
1/4/23	Sw dtr	11 AM	3PM	5:2	6:2	3kg	2kg	0:5	1000 dtr				
2/4/23	Sw dtr	11 AM	3PM	5:2	6:0	3kg	2kg	0:5	1000 dtr				
3/4/23	Sw dtr	11 AM	3PM	5:0	6:2	3kg	2kg	0:5	1000 dtr				
4/4/23	Sw dtr	11 AM	3PM	5:2	6:2	3kg	2kg	0:5	1000 dtr				
5/4/23	Sw dtr	11 AM	3PM	5:0	6:2	3kg	2kg	0:5	1000 dtr				
6/4/23	Sw dtr	11 AM	3PM	5:0	6:2	3kg	2kg	0:5	1000 dtr				
7/4/23	Sw dtr	11 AM	3PM	5:0	6:0	3kg	2kg	0:5	1000 dtr				
8/4/23	Sw dtr	11 AM	3PM	5:0	6:0	3kg	2kg	0:5	1000 dtr				
9/4/23	Sw dtr	11 AM	3PM	5:0	6:0	3kg	2kg	0:5	1000 dtr				



GPS Map Camera



2PPP+G5G, near RAILWAY STATION, 191111

Lat 34.036117°

Long 74.73561°

01/05/23 05:59 PM GMT +05:30